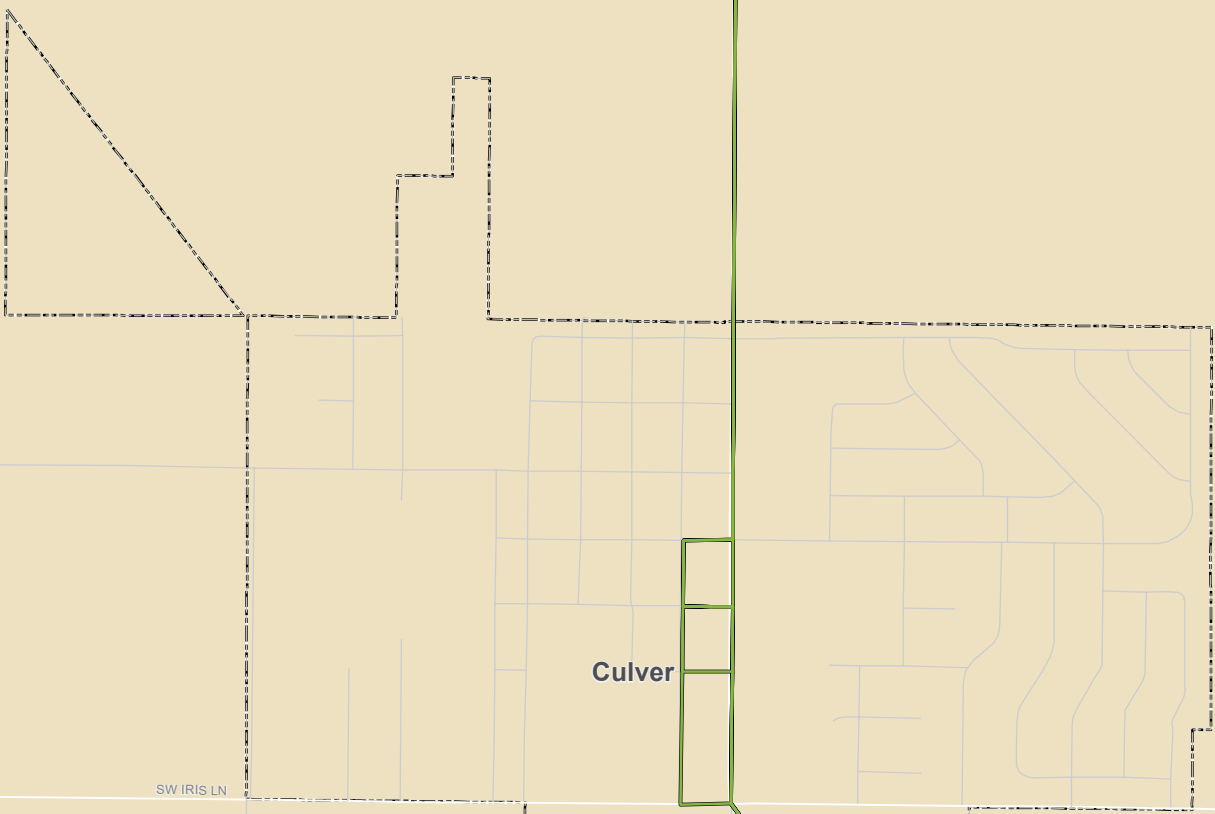




22

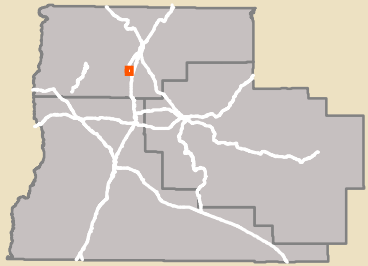


Culver

SW IRIS LN

9 Households

361

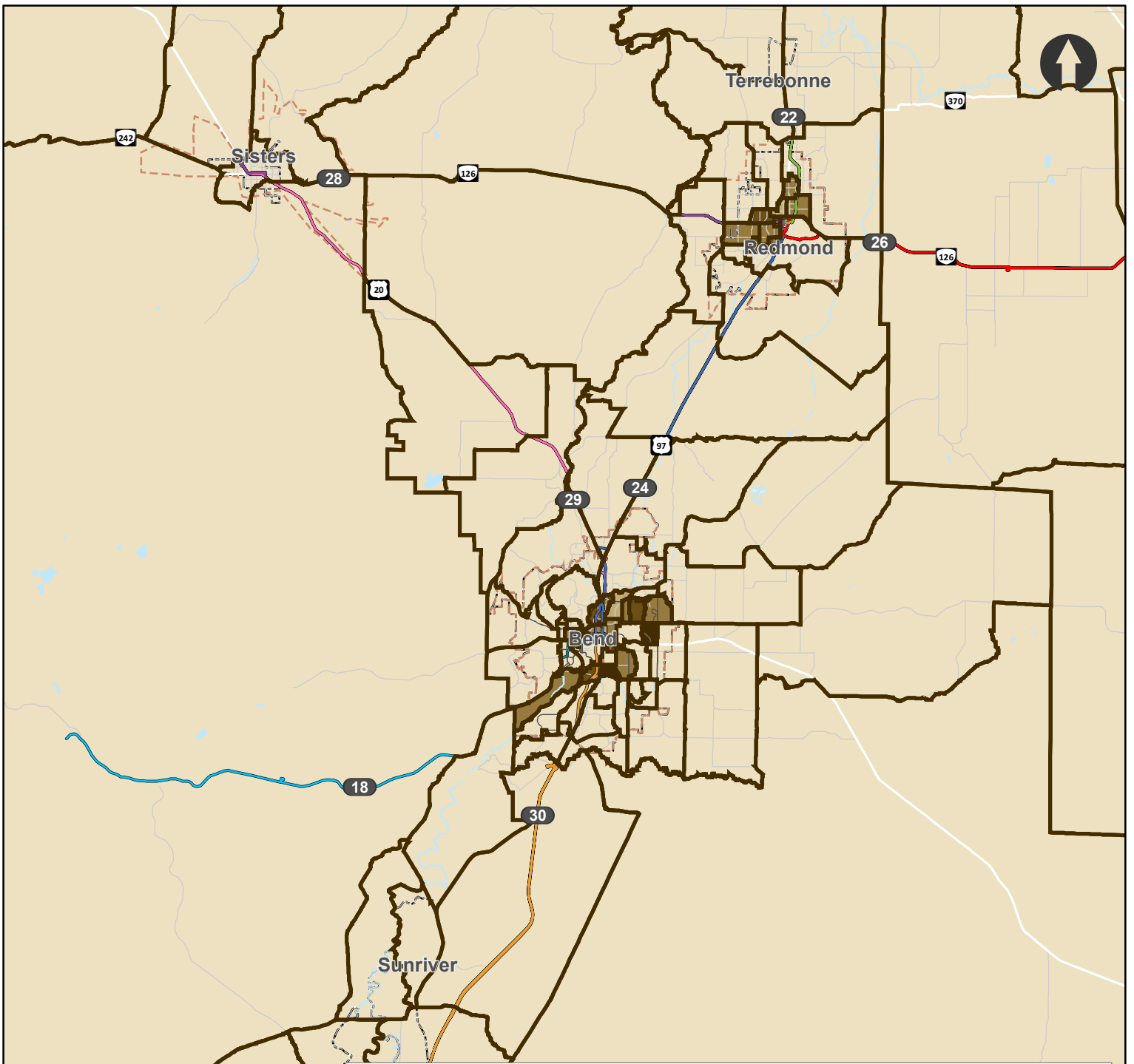


**Figure 7: Households Without A Vehicle - Culver**

**Households per Acre**

- CET Route 22
- City Boundary
- < 0.081

Data Source: ACS 17 5YR B25044



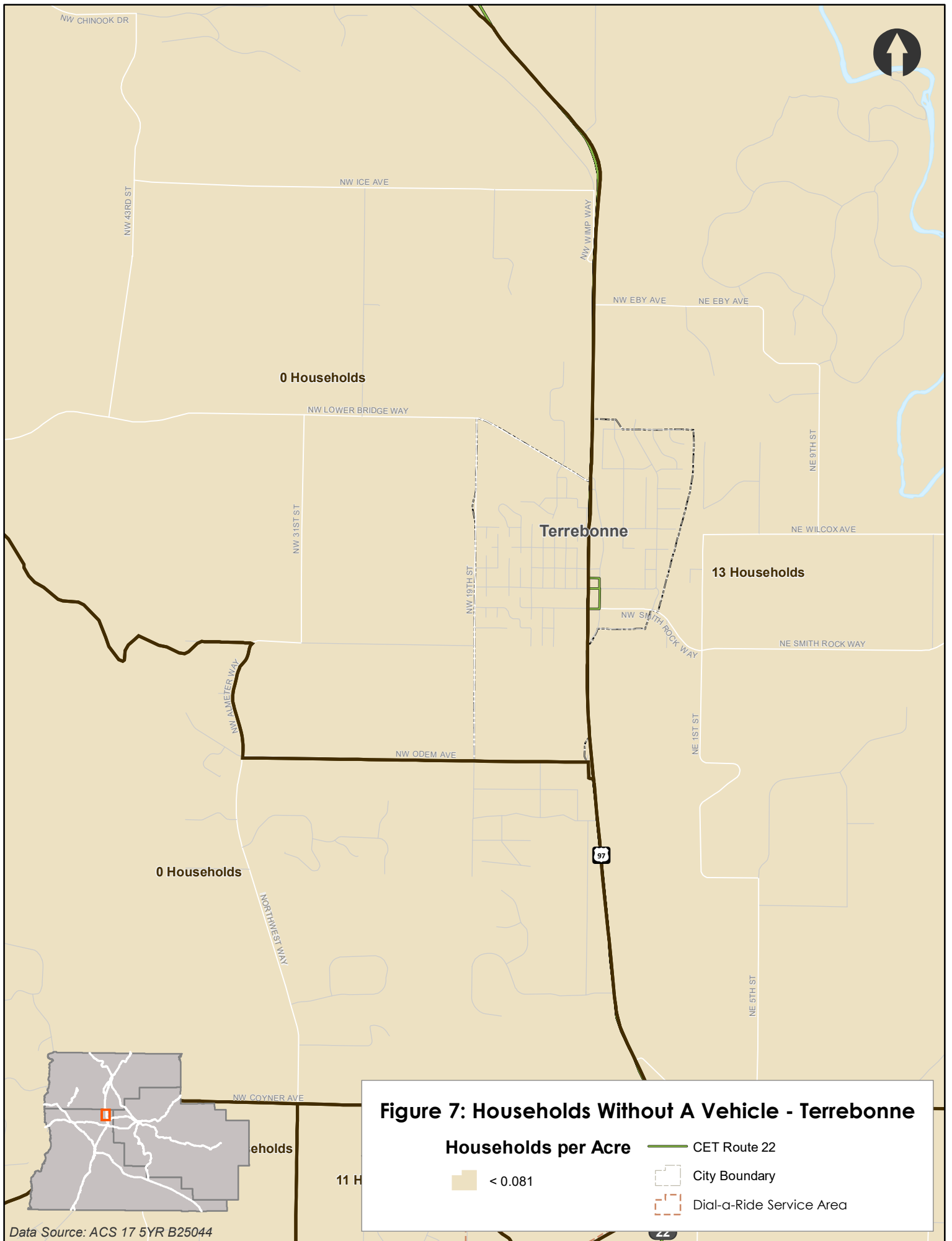
**Figure 7: Households Without A Vehicle - Deschutes County**

**Households per Acre**

- < 0.081
- 0.081 - 0.10
- 0.11 - 0.25
- 0.26 - 0.50
- > 0.50

- CET Route 18
- CET Route 22
- CET Route 24
- CET Route 26
- CET Route 28
- CET Route 29
- CET Route 30
- Bend Local Transit Routes
- City Boundary
- Dial-a-Ride Service Area

Data Source: ACS 17 5YR B25044

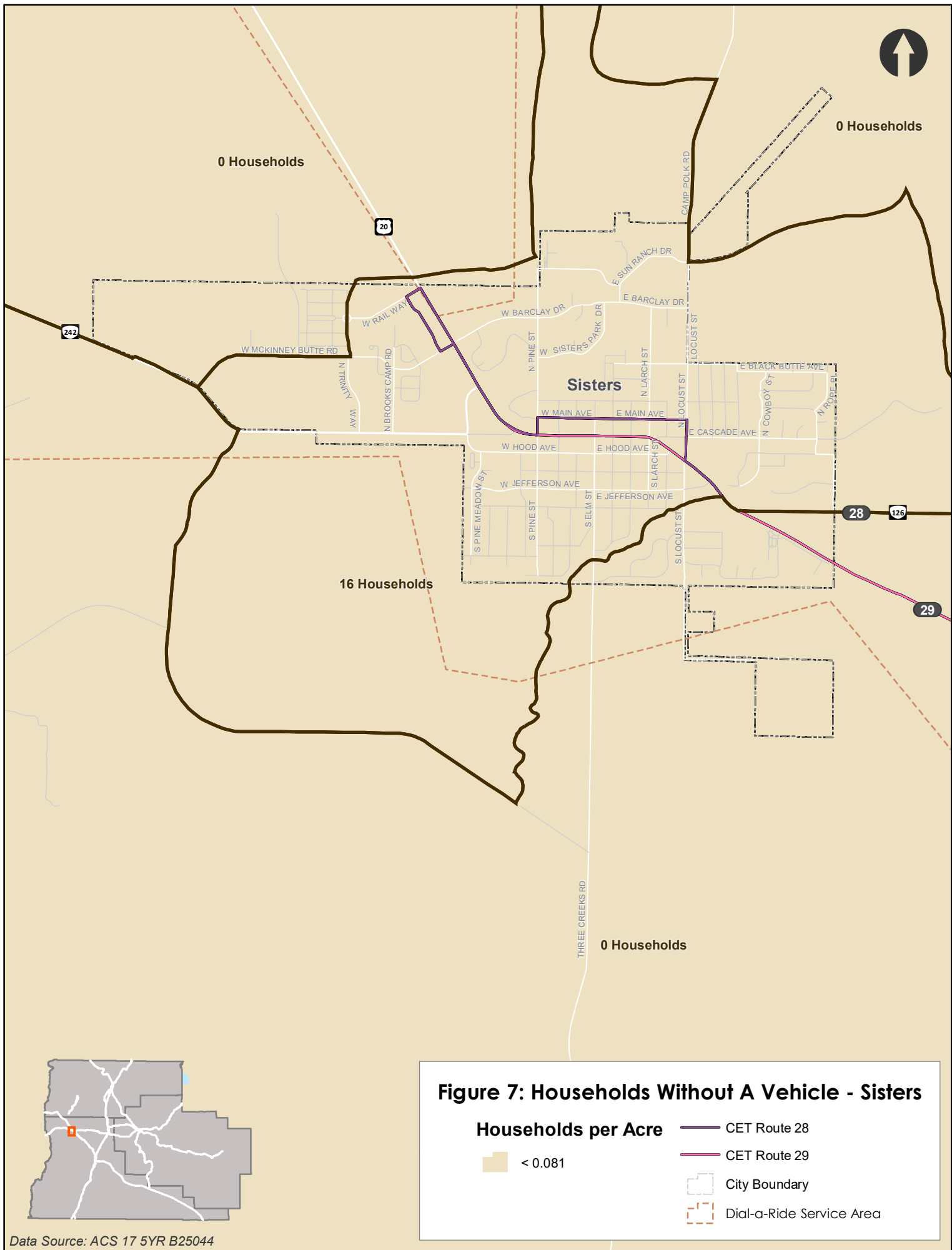


**Figure 7: Households Without A Vehicle - Terrebonne**

**Households per Acre**

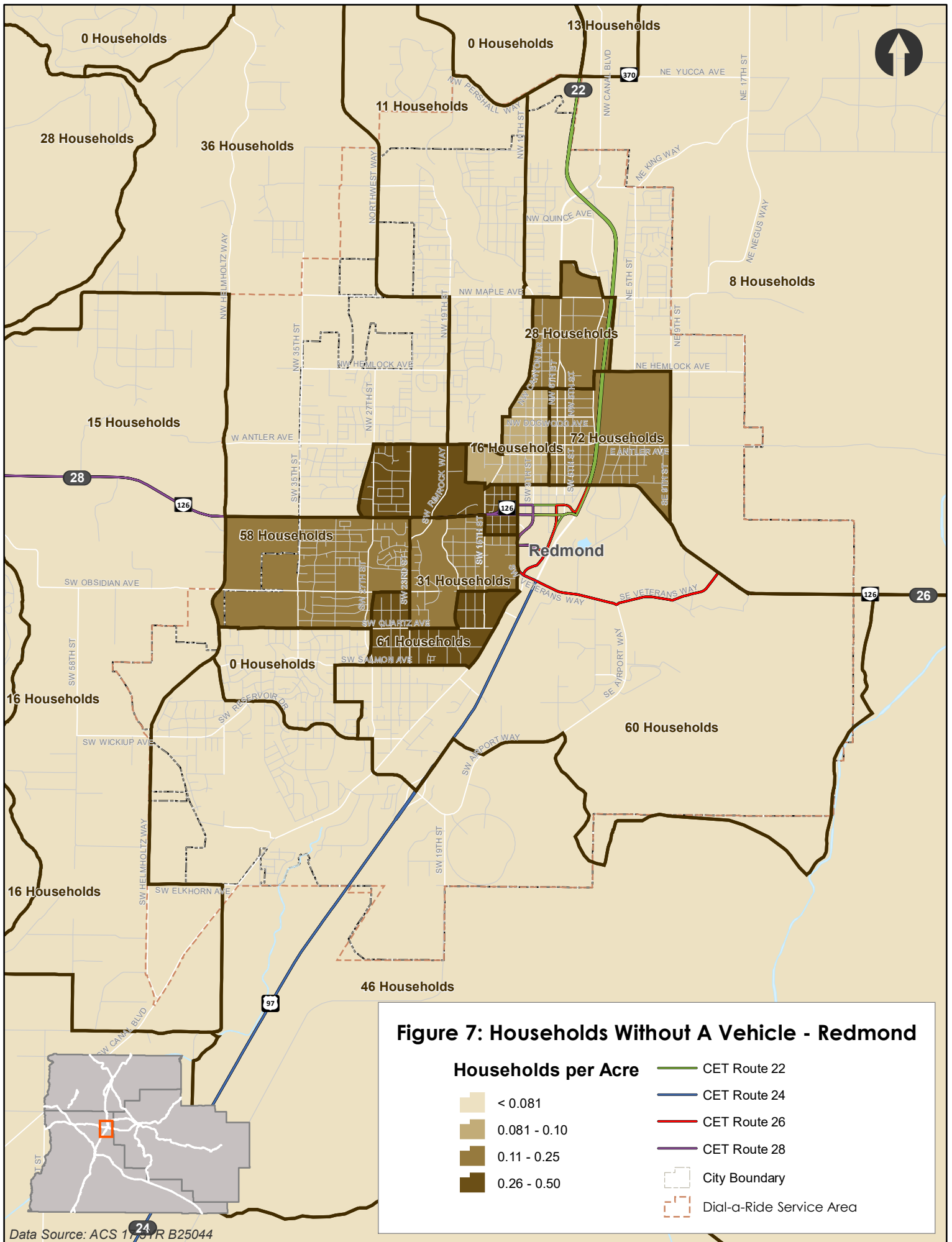
- < 0.081
- CET Route 22
- City Boundary
- Dial-a-Ride Service Area

Data Source: ACS 17 5YR B25044



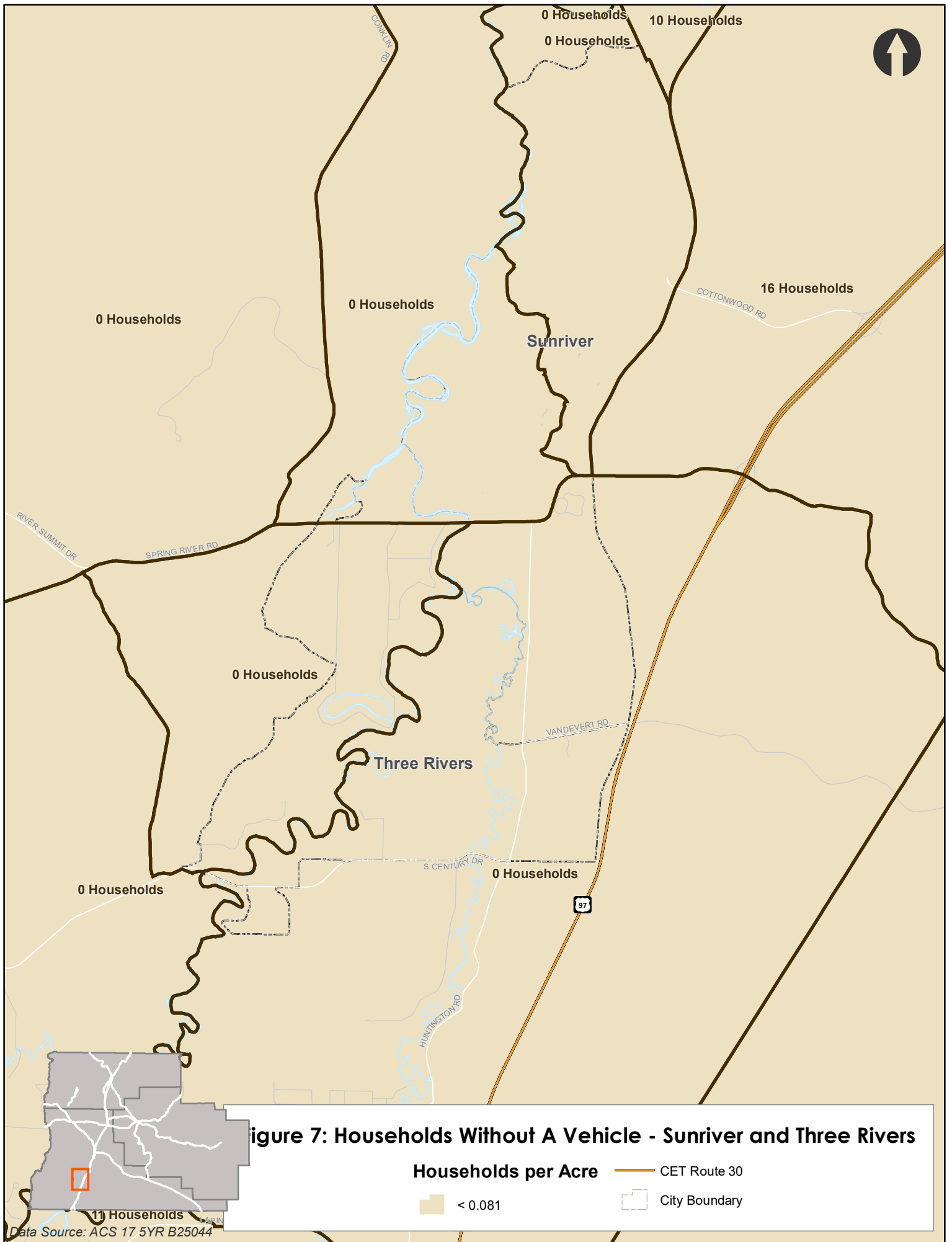
Data Source: ACS 17 5YR B25044





**Figure 7: Households Without A Vehicle - Redmond**





**Figure 7: Households Without A Vehicle - Sunriver and Three Rivers**

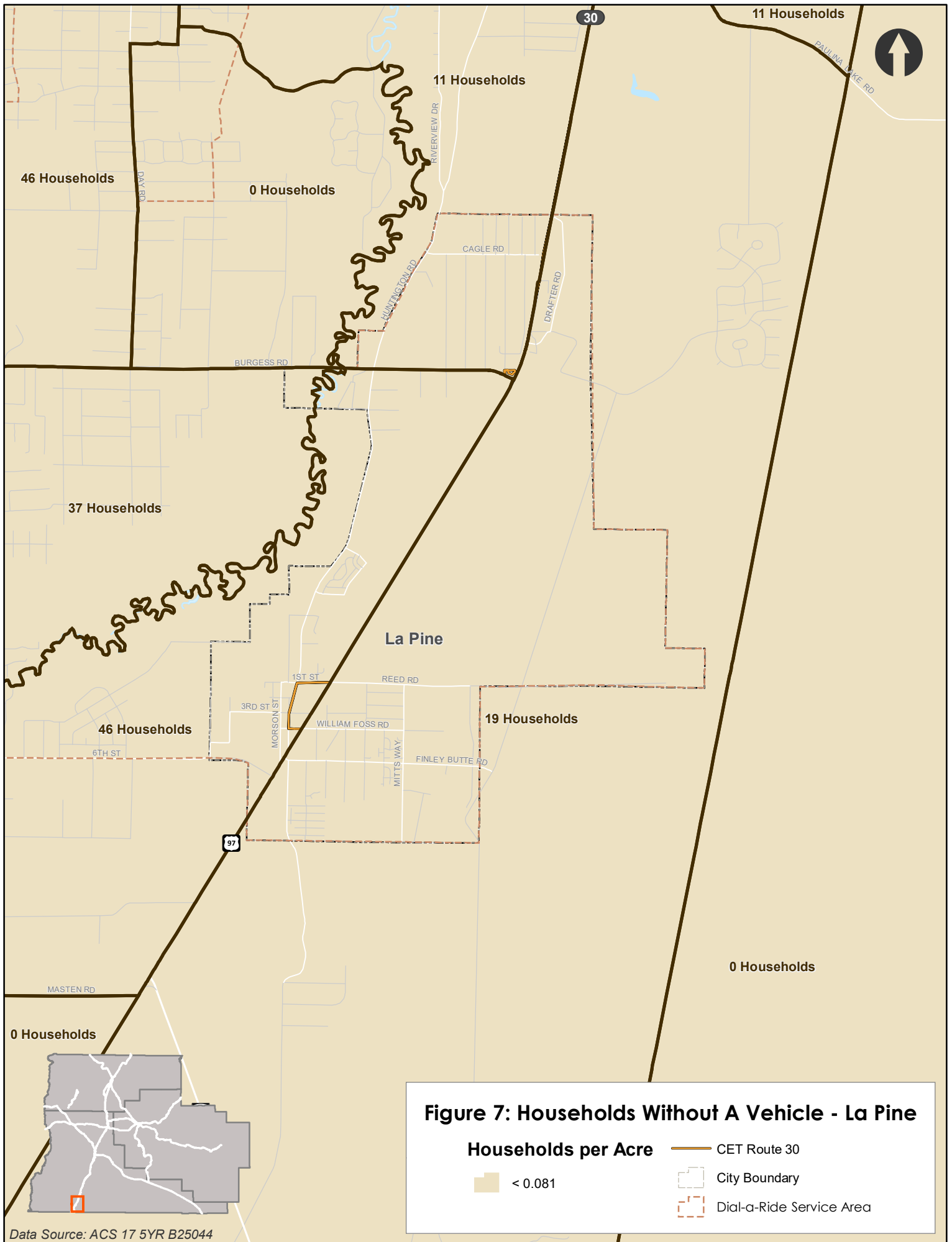
**Households per Acre**

< 0.081

CET Route 30


City Boundary

Data Source: ACS 17 5YR B25044




**Figure 7: Households Without A Vehicle - La Pine**

**Households per Acre**

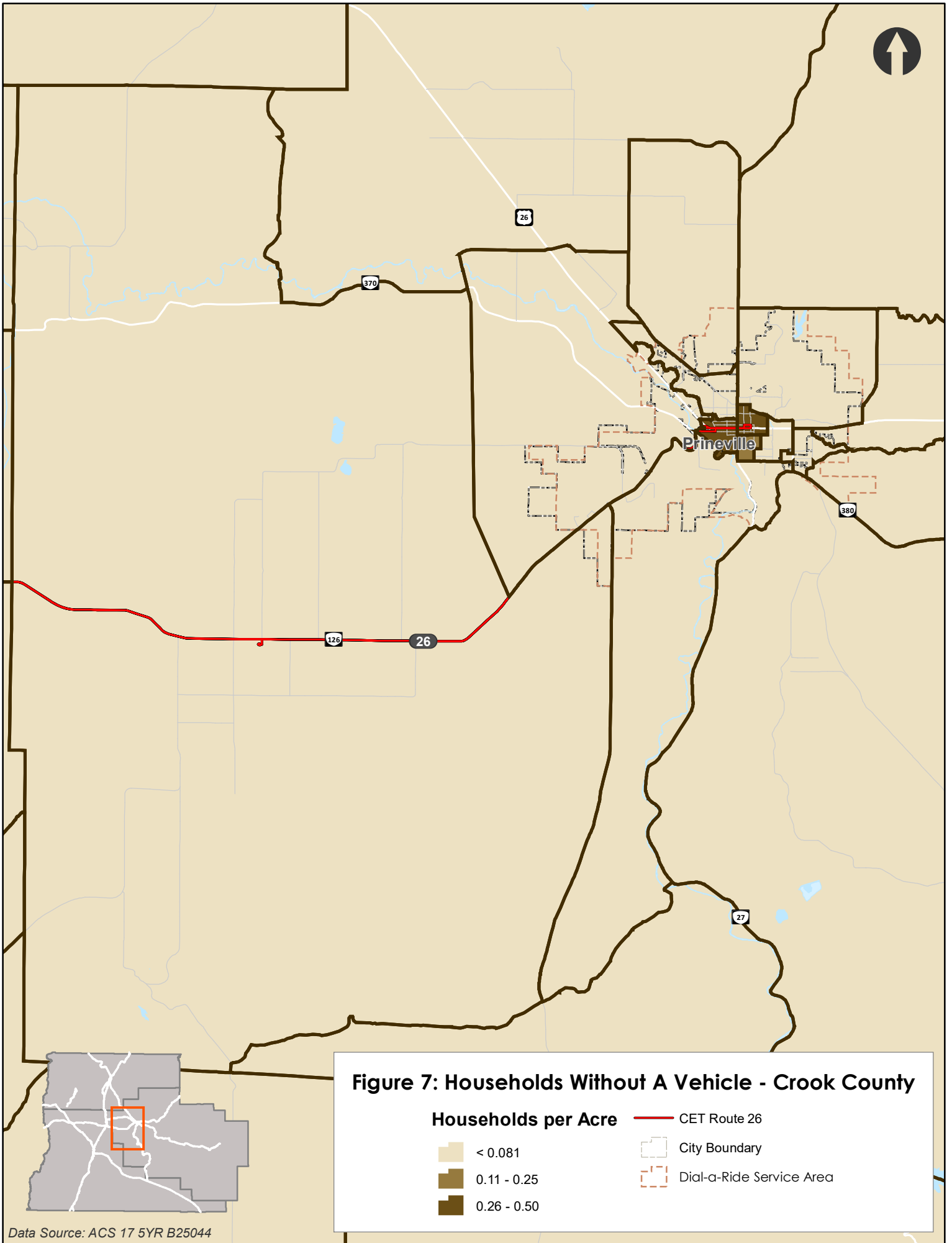
 < 0.081

 GET Route 30

 City Boundary

 Dial-a-Ride Service Area

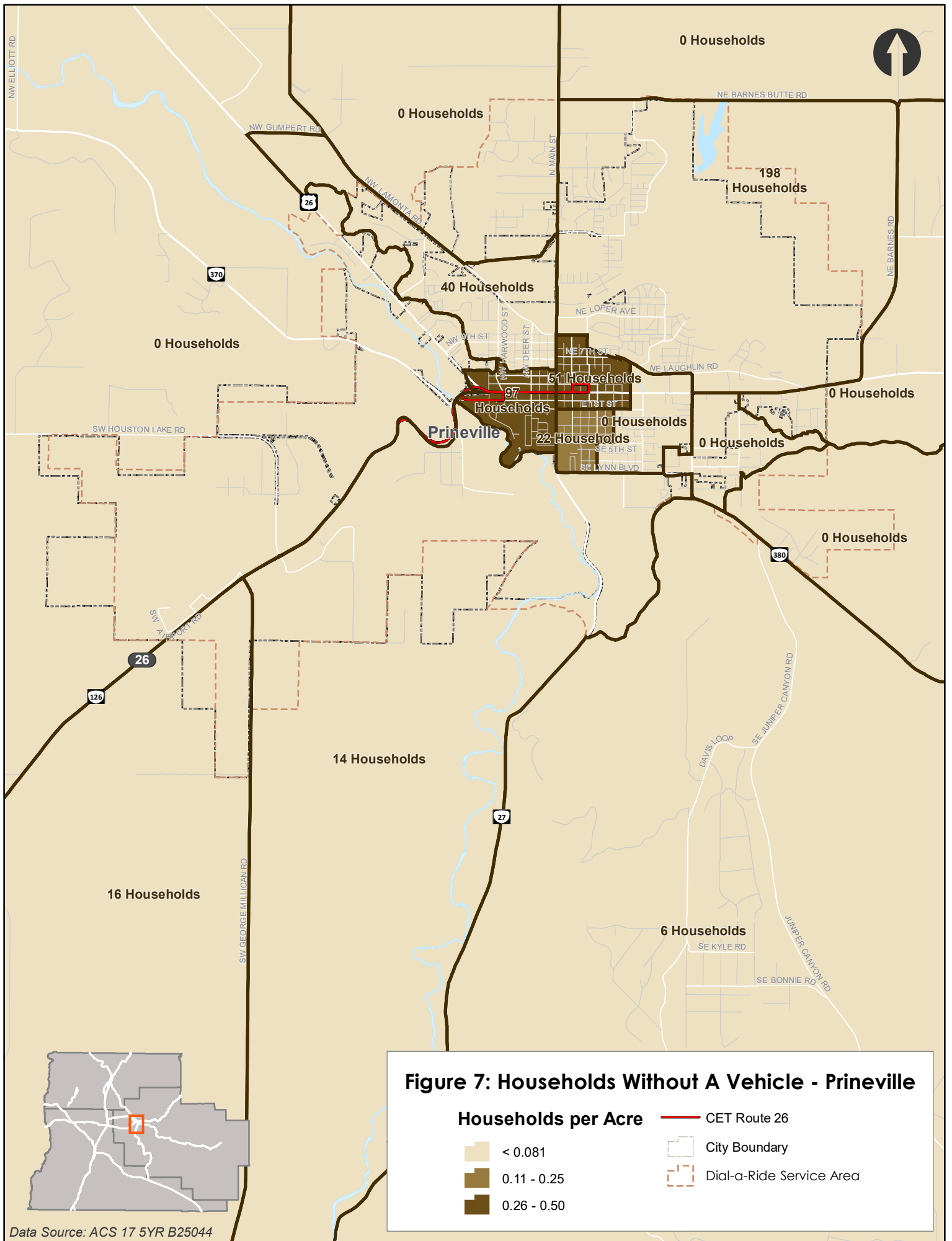
Data Source: ACS 17 5YR B25044



**Figure 7: Households Without A Vehicle - Crook County**

- |   |  |
|---|--|
| <p><b>Households per Acre</b></p> <ul style="list-style-type: none"> <li><span style="display: inline-block; width: 15px; height: 15px; background-color: #f0e68c; border: 1px solid black; margin-right: 5px;"></span> &lt; 0.081</li> <li><span style="display: inline-block; width: 15px; height: 15px; background-color: #a08040; border: 1px solid black; margin-right: 5px;"></span> 0.11 - 0.25</li> <li><span style="display: inline-block; width: 15px; height: 15px; background-color: #604020; border: 1px solid black; margin-right: 5px;"></span> 0.26 - 0.50</li> </ul> | <ul style="list-style-type: none"> <li><span style="display: inline-block; width: 20px; border-bottom: 2px solid red; margin-right: 5px;"></span> CET Route 26</li> <li><span style="display: inline-block; width: 20px; border-bottom: 1px dashed black; margin-right: 5px;"></span> City Boundary</li> <li><span style="display: inline-block; width: 20px; border-bottom: 1px dotted black; margin-right: 5px;"></span> Dial-a-Ride Service Area</li> </ul> |
|---|--|

Data Source: ACS 17 5YR B25044



Data Source: ACS 17 5YR B25044